

Azenha do Mar (PT)

AGARRA SONHOS

territory structure

DREAMCATCHER

01

1/ in UE, Portugal

HOW TO CREATE POSITIVE DYNAMICS FROM A DIFFICULT SITUATION?



e13 / The Adaptable City 2

- Resilience as a challenge: to be able to find again the identity of the city's structural elements in a context of significant changes.
- Social adaptability as a goal: reconciling the coherence of these structures with the evolving uses and practices.
- Economy as a method: managing urban transformations in different contexts with limited resources.

DREAMCATCHER: CATCH DREAMS & JOIN FORCES

- large and dynamic ecosystem with past, present and future
- network
- collective intelligence
- co-organization
- sharing and solidarity values
- balance between individual and common «ware»
- common project with common signature and common responsibility
- empowerment of all actors placed in an horizontal smart grid
- global process and global team

DREAMCATCHER EQUATION

$$(x, y, z) = \int w \, dt + n \epsilon$$

space_(x,y,z) = integration of work_(w) in time_(dt) + amount_(n) of investment



DREAMCATCHER TEAM

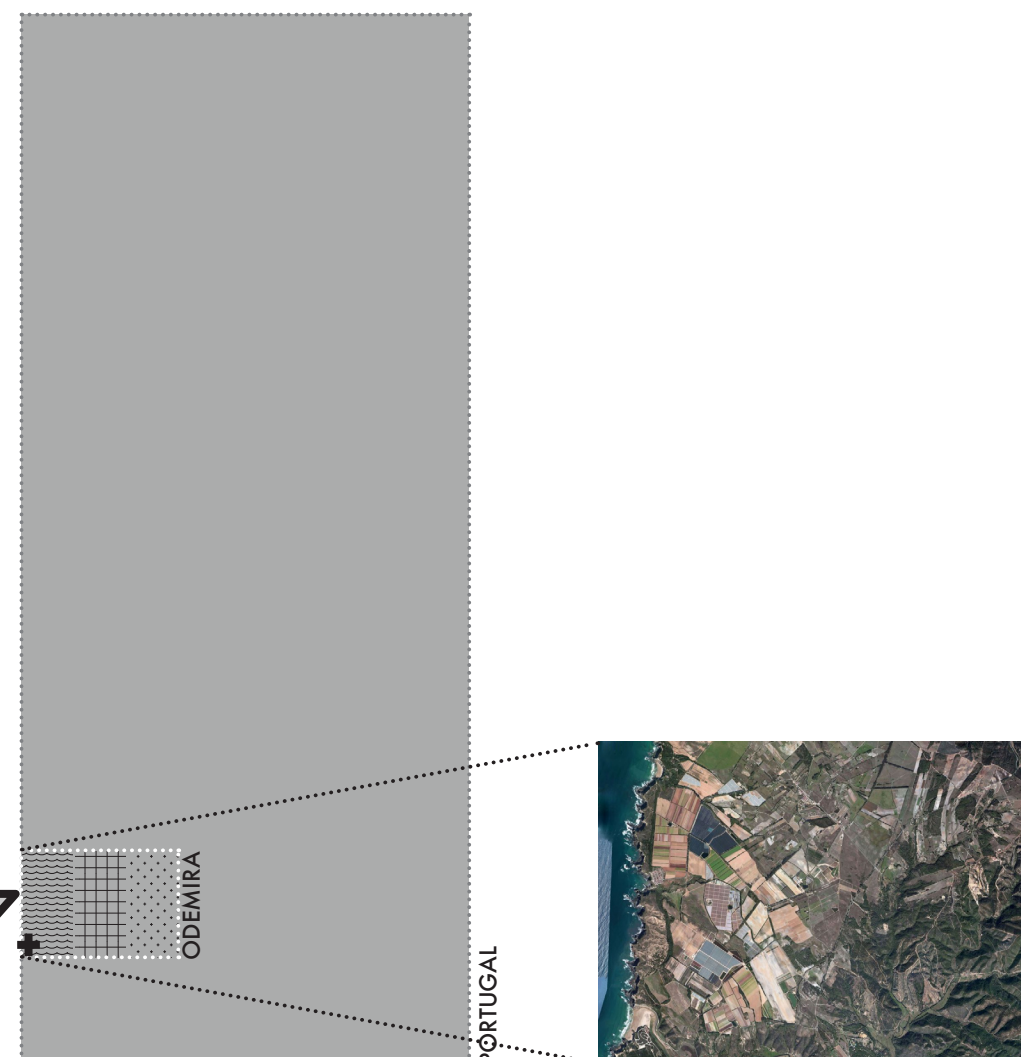
in-between a permeable and positive dialogue of skills, linking and reconciling the public with the private sector, this e13 project to Azenha do Mar, wants to valorize the local dimension of this specific territory anchoring it on a larger network with a strong european identity, supported by a global approach and partners.

$$w = w_a + w_b + \dots + w_m$$

work = sum (Σ) of individual timely contributions:
 w_a : 3G in-habitants; w_b : 3G out-habitants; w_c : local municipal responsables; w_d : local municipal technicians; w_e : e13 team; w_f : european senior observer; w_g : european artist; w_h : european engineer; w_i : european landscaper; w_j : european light expert; w_k : european researcher; w_l : european fisherman; w_m : european farmer

2/ in Portugal, Odemira

TERRITORIAL UNIT
=
ONE COASTAL STRIP
+
ONE CENTRAL STRIP
+
ONE INLAND STRIP



MUNICIPALITY NUMBERS

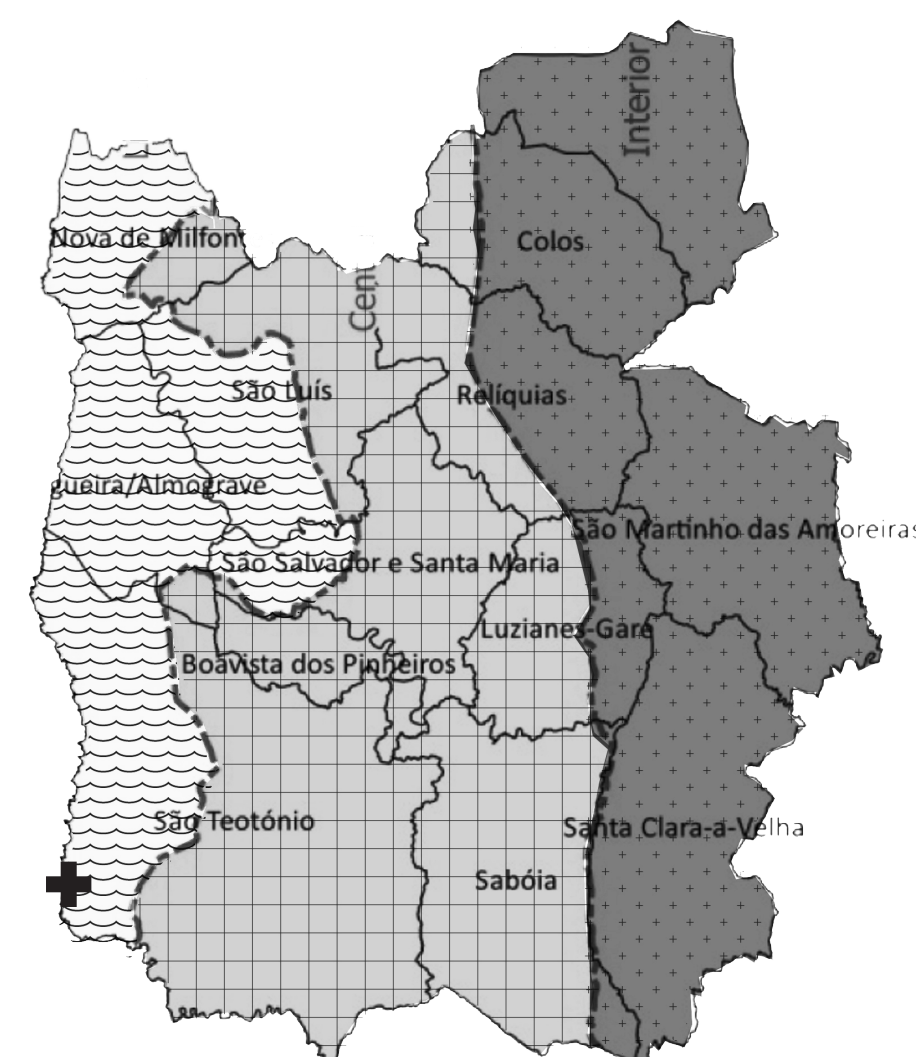
- + 1.720 km²
- + 26.000 inhabitants
- + 13 parishes
- + 55 km of atlantic coast
- + 55 km on a Natural Park (PNSACV)

MUNICIPALITY FUNCTIONS

- + agro-industry and forest
- + tourism
- + trade / services / industry
- + fisheries and marine resources

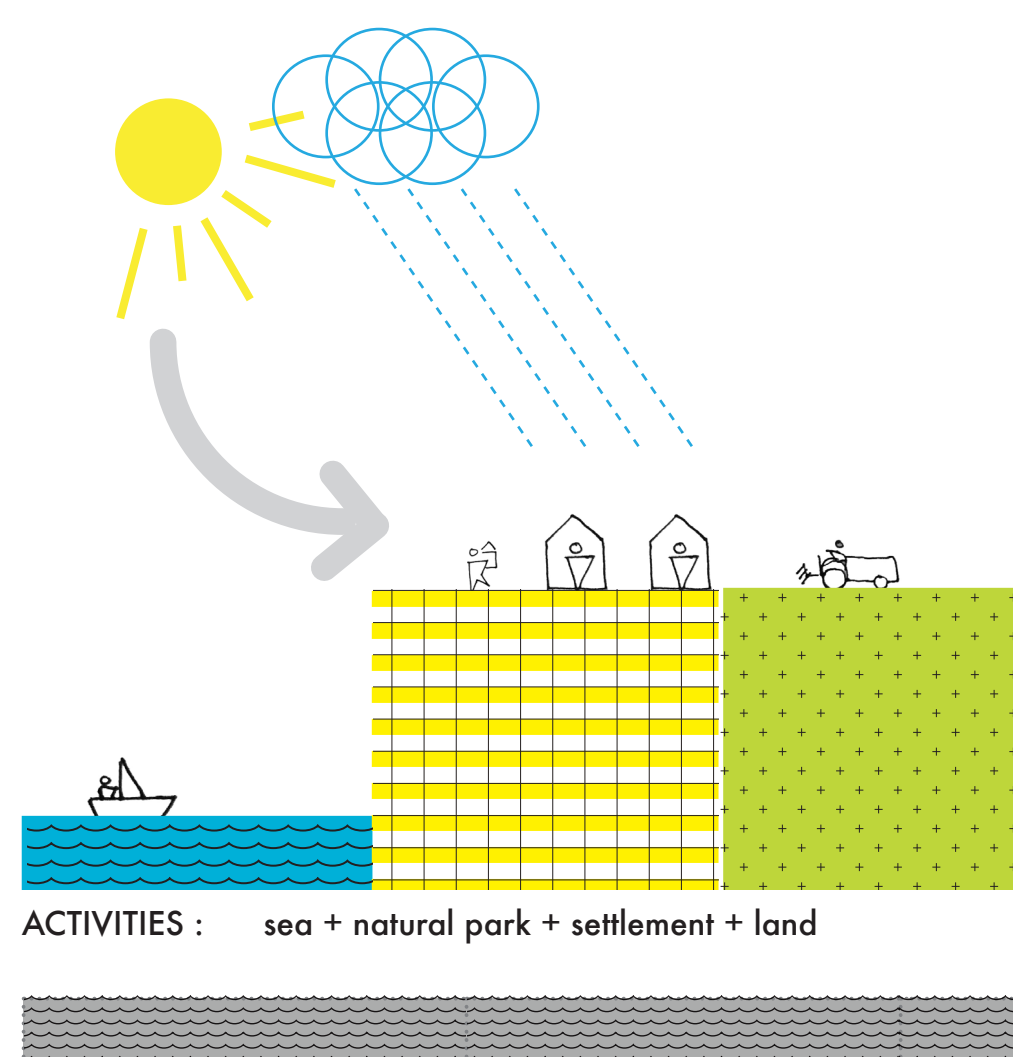

COASTAL STRIP DETAILS

+ much of the territory's agricultural production with 1.700 hec. of horticulture, fruits and flowers intensive culture, employing 3.000 people

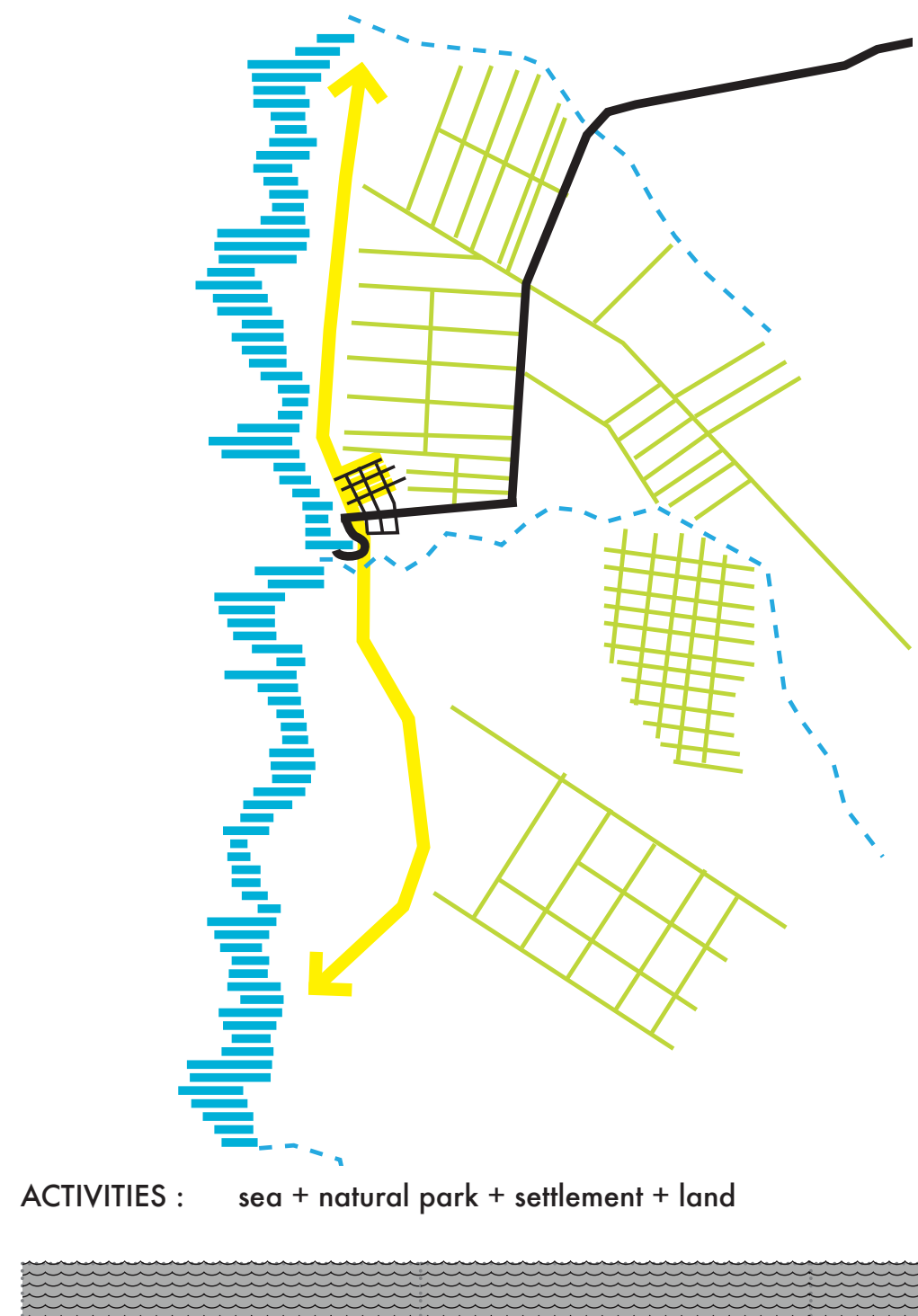


3/ in Odemira, São Teotónio

THE COASTAL STRIP



ACTIVITIES : sea + natural park + settlement + land



ACTIVITIES : sea + natural park + settlement + land

4/ in Azenha do Mar

ONE NATURAL AND SOCIAL ECOSYSTEM LINKING LOCAL AND GLOBAL LANDSCAPES
=
ONE HUMAN SETTLEMENT BETWEEN
THE SEA
THE NATURAL PARK
THE LAND

